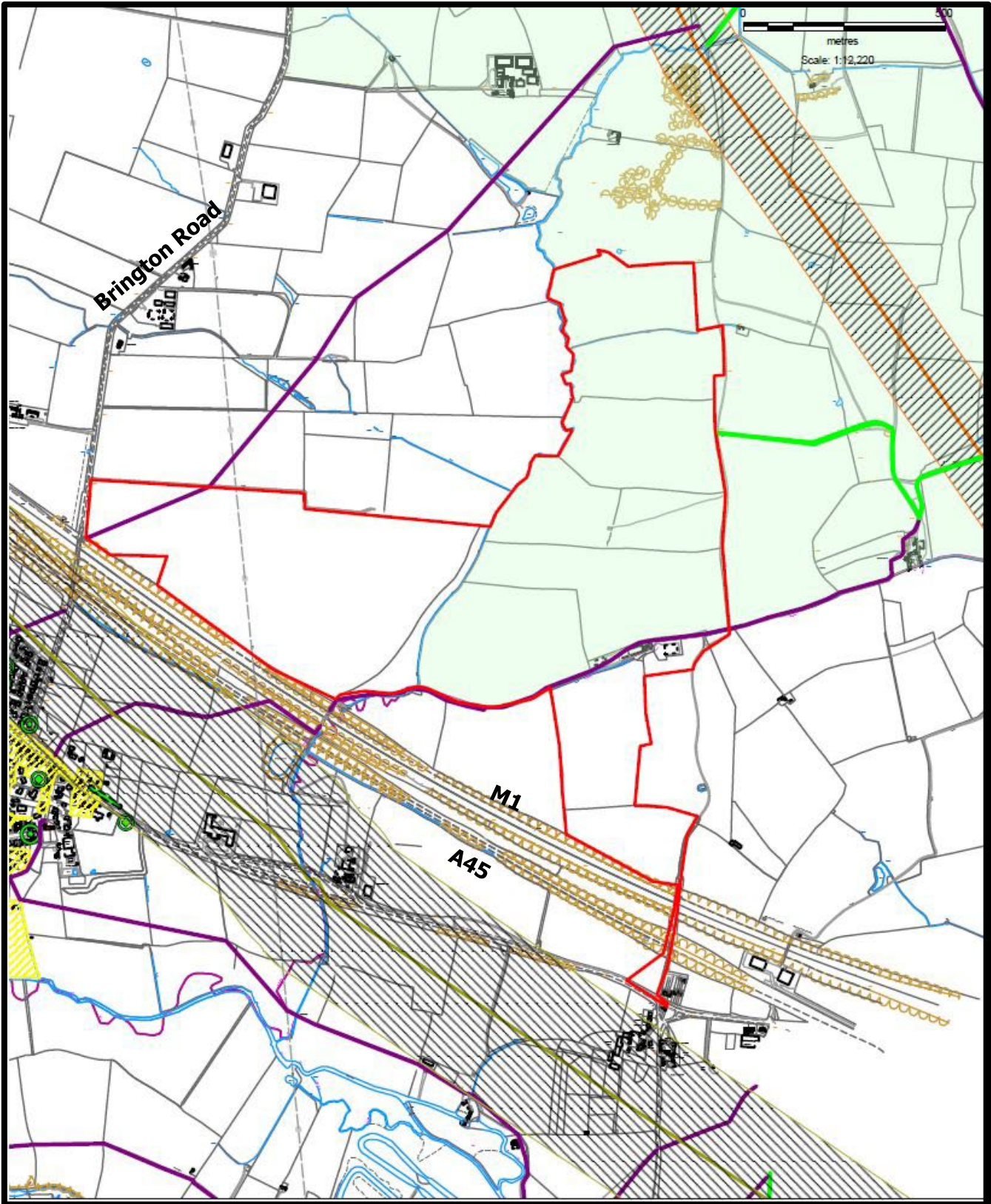


**Application Number: WND/2022/0410**

**Parish: Flore**















Town/Village: Flore

Site Area: 96.89 ha

Grid Location: SP 260608 465720

Map Scale: 1:2220

- |  |  |
|--|--|
|  Site         |  Special Landscape Area |
|  Footpath     |  TPO Tree               |
|  Footpath     |  Parish                 |
|  Gas Pipeline |  Conservation Area      |
|  Gas Pipeline |  Listed Building        |
|  Oil Pipeline |  |
|  Oil Pipeline |  |